



Infrastructure:	Park Core Amenities:	The Boren Creek Collection	Lake Boren Connection	Park-wide	Wetlands			
<ul style="list-style-type: none"> <li>01 Cross Park Lighting</li> <li>02 Bioretention/Stormwater facilities</li> <li>03 Parking (reconfigured to 54 stalls)</li> <li>04 Parking &amp; Drop-off (added 76 stalls)</li> <li>05 North Parking</li> </ul>	<ul style="list-style-type: none"> <li>06 Newcastle Plaza (seat-walls, 30' wide paving)</li> <li>07 Amphitheater (terraced with seat-walls &amp; rock outcrops)</li> <li>08 Stage @ The Grove (covered)</li> <li>09 Community Room(s)/Restrooms (3000 sf)</li> <li>10 Plaza Trellis</li> <li>11 Entry Signs</li> <li>12 Cross Park Promenade</li> <li>13 North Sweep Boardwalk</li> </ul>	<ul style="list-style-type: none"> <li>14 Beach Boardwalk</li> <li>15 Beach</li> <li>16 Community Garden</li> <li>17 Shelter Improvements</li> <li>18 Additional Tennis Court</li> <li>19 Skate Spot</li> <li>20 Stone Garden</li> <li>21 Trees</li> </ul>	<ul style="list-style-type: none"> <li>22 Canopy Walk Trestle</li> <li>23 Canopy Walk Span</li> <li>24 Cattail Walk</li> <li>25 Boardwalk to Learning Center</li> <li>26 Shelter (learning center)</li> <li>27 Boren Creek Path (5' crushed rock)</li> <li>28 Boren Creek Stairs</li> <li>29 Boren Creek Bridge</li> </ul>	<ul style="list-style-type: none"> <li>30 Path around Parking</li> <li>31 Off-leash Area</li> <li>32 Native/mitigation Planting</li> </ul>	<ul style="list-style-type: none"> <li>33 Lake Boren Promenade (5' asphalt)</li> <li>34 Lake Boren Promenade Boardwalk</li> <li>35 Promenade Deck</li> <li>36 Lake Boren Stairs</li> <li>37 Lake Boren Dock</li> </ul>	<ul style="list-style-type: none"> <li>38 Site furnishings (benches, tables, bike racks, waste/recycling receptacles)</li> </ul>	<ul style="list-style-type: none"> <li>A Wetland A boundary</li> <li>B Wetland B boundary</li> <li>C Wetland C boundary</li> <li>D Wetland D boundary</li> <li>E Wetland E boundary</li> <li>F Lake Boren</li> <li>G Boren Creek</li> <li>H Cumulative wetlands/stream/lake buffer</li> </ul>	<p><i>Wetlands Note: The lake, stream and wetlands and their associated buffers have been identified but not delineated in a Wetland/Stream Reconnaissance Report prepared by The Watershed Company and dated April 13, 2016. For the purposes of preparing the Master Plan, the lake, stream and wetland boundaries and associated buffers shown herein have been located approximately and should be used for general reference only.</i></p>




# LAKE BOREN PARK MASTER PLANNING

PUBLIC MEETING NO.3  
2016/04/26  
CONCEPT PLAN




**Infrastructure**







**Park Core Amenities**



**Park Core Amenities**







**Park Core Amenities**






**LAKE BOREN PARK  
MASTER PLANNING**

PUBLIC MEETING NO.3  
2016/04/26  
CHARACTER IMAGES






**Park Core Amenities**







**Park Core Amenities**



**Boren Creek Collection**



**Boren Creek Collection & Lake Boren Connection**



**LAKE BOREN PARK  
MASTER PLANNING**

PUBLIC MEETING NO.3  
2016/04/26  
CHARACTER IMAGES

